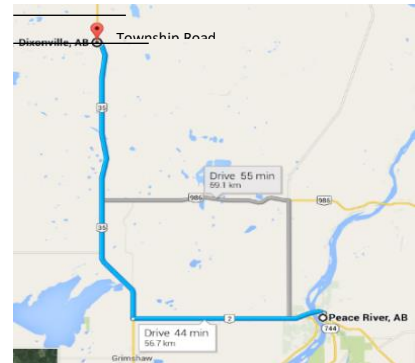
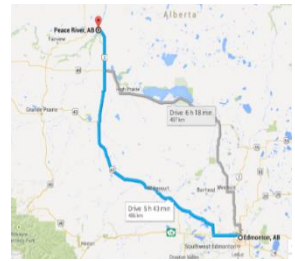


LOCATION AND DIRECTIONS TO EMEND FIELD CAMP

EMEND Field Camp is located 45 minutes Northwest of Peace River, AB.

From Edmonton:

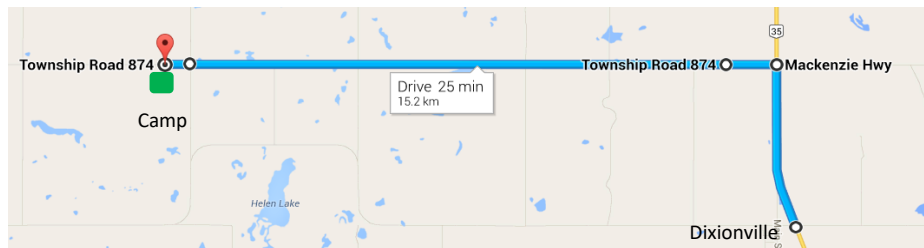
- Head West on Yellowhead/Highway # 16 for approximately 46km.
- Merge onto AB-43N via ramp to Whitecourt/Grande Prairie/Peace River.
- Continue down AB-43 North for approximately 296KM (through Whitecourt and Fox Creek).
- Turn Right onto AB-49 North (signs to Peace River) (at Valleyview).
- AB-49North turns into AB-2 North, drive approximately 140km.
 - Continue through Peace River on AB-2 North for approximately 20kms.
 - Turn right onto AB-35N/Mackenzie Highway (towards Manning/High Level).
 - Continue down AB-35N for approximately 35km.



There are two ways to go after Dixonville. A tricky route paved 90% of the way or the easy gravel way.

Easy gravel way

- Continue on AB-35N for approximately 3km, watch for the sign indicating Sulphur Lake Rd.
- Turn right onto Township Road 874/Sulphur Lake Road.
- Continue down TR 874 for approximately 11km (You will be approaching an intersection with RR-251).
- The Camp is approximately .5km along TR-874 from the intersection of TR-874 and RR-251 and will be on the left.



Tricky, paved way:

- Turn Left onto AB-689 W (Sign to Dixonville).
- Drive through Dixonville and continue on AB-689W.
- Continue on AB-689W for approximately 13km. Take a sharp right onto Range Road 251 (AB-689W). (The highway is very curvy, it will curve left, right (stay on 689) and right again about ¾ of the way through the 3rd corner will be the intersection for RR-251) (I use the power lines crossing over the road and the farmhouse with a blue roof and bales as my landmarks).
- Continue down RR-251 approximately 2 km and take the first left onto Township Road 874.
- The camp is approximately .5km from the intersection on the left (you should be able to see our buildings from the intersection).

